

COLLECT AND STRUCTURE YOUR TERRITORIAL DATA

All operators are subject to receiving multiple pieces of information concerning the state of the building and the infrastructure with heterogeneous actors.

The deterioration by the users, the ageing of the building, the energy renovation, the layout works, the maintenance, natural phenomena (flood, fire) report disorders, etc... Require an exhaustive vision of our heritage.

Prioritizing the actions to lead on the site needs a precise diagnostic that only reliable data collection can ensure.

Ubiplace developed a solution : Smart Vigie, that authorizes the employee on the site to collect structured information for their customers in fonction of their needs. The purpose is to facilitate the implementation of the renovation work.

The platform SmartVigie authorises the centralization of all the information and to have in real-time all the exact information on your heritage and improve the quality of the services for the residents.



HOW DOES IT WORK?



Analyze and intergated the data related to the customers (cartography, collection process, interfacing possible with existing tools)



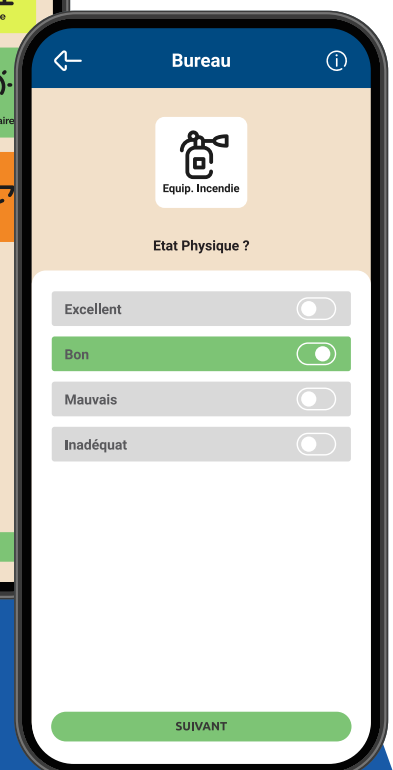

Data collection on site (pictogram library, photos)



Identification of rapports that needs actions (Automatique hierarchy of the priorities)
Geolocate hindrances on the map



Ensuring continuity, reliability, and security assets through personalized dashboards



OUR SOLUTIONS

The solution SmartVigie is developed in a SaaS model available through a WebApp that authorises to diagnose and map the state of infrastructures and heritage in real-time. The operator personalizes the type of information that he wants to bring up. Agents of operators report their observations through the application. The back-office platform optimizes informations, and aggregates complete data due to a classification by its degree of urgency. The users can easily interact with their teams to resolve events efficiently: launch of interventions and works, etc...

THE ACTORS CONCERNED



Operators of urban
transport networks



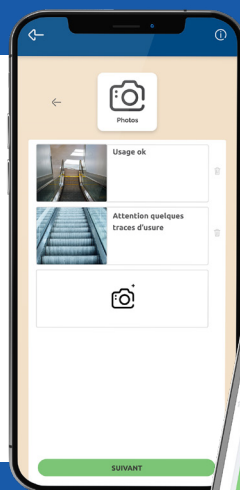
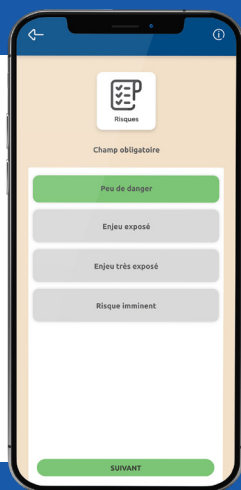
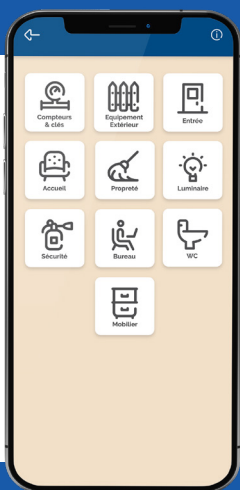
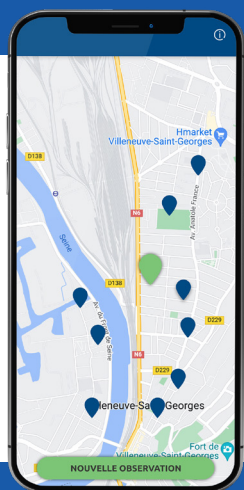
Port, airport
operators



Communities Public
infrastructure



Property (shopping
centers, tertiary, etc...)



Customize the collection journey according to the data to be used



is a french start-up that developed innovative solutions in terms of data collection on-site. The application goes from pieces of information on public constructions zones or private to infrastructures operations, the state of the heritage, and climate vigilance.

Founded by 4 entrepreneurs, Egis entered the capital of Ubiplace, in 2021, up to 25%.

OUR STRENGTHS

- ◊ The intuitive system is usable by all and easy to deploy
- ◊ Easy configuration by the customer
- ◊ Interfacing with existing business tools (GMAO, SIG...)
- ◊ RGPD compliance

WWW.UBIPLACE.COM / CONTACT@UBIPLACE.COM

bpi**france**



Reference to

